

ROAD RECONSTRUCTION & RESURFACING HISTORY

CITY OF WOODCREEK, TX

2005 to 2012

REVISED 1 January 2013

RECONSTRUCTED ROADS USING RMP (REPROCESSED PAVEMENT MATERIALS/ 4% SOIL CEMENT, SURFACE WITH DOUBLE LAYER OF OIL & CHIP:

2012: Augusta Drive from the west intersection of Brookhollow Dr. and LaRocca. Palmer Lane.

2011: None

2010: None

2009: Augusta Drive from LaRocca Lane west to the end of the cul-de-sac.

2008: Champions Circle from its eastern intersection at Woodcreek Drive to the entrance of Overlook Court; Canyon Creek Drive the entire length and Doolittle Drive the entire length.

2007: None

2006: Deerfield Drive, entire length, Stonehouse Circle, entire length, Parr Circle, entire length; Brookside Drive, south; Shady Grove Lane, north & south, entire length; Garrison Trail, entire length; Woodview Court, entire length; Woodridge Circle, entire length; Canyon Circle, entire length and Tremont Trace, entire length.

2005: None

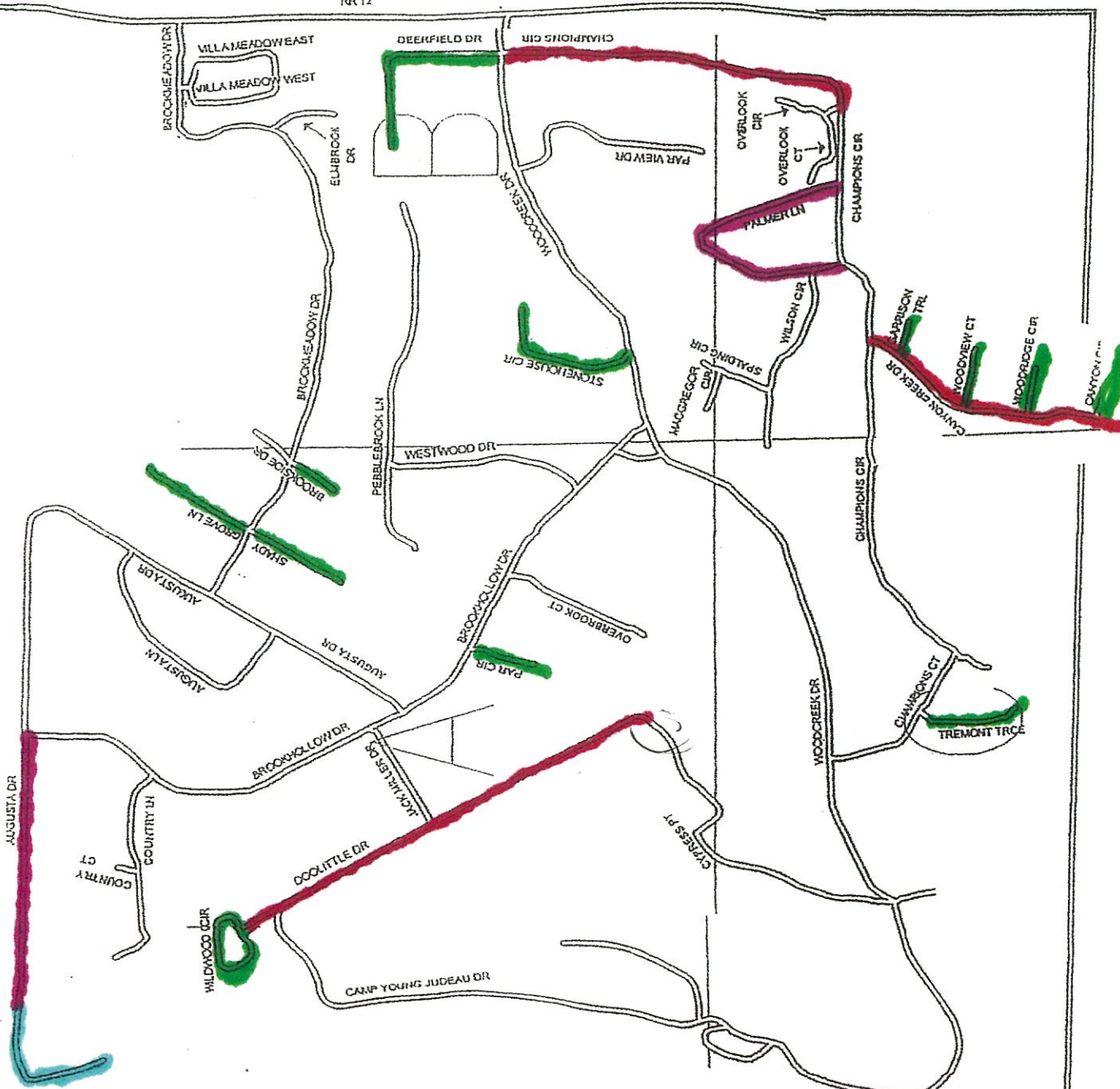
RESURFACED ROADS, Oil & CHIP, SINGLE LAYER:

2011: Par View Drive, Par Circle, Champions Court.

2010: Shady Grove Lane, north and south; Elmbrook Drive, Stonehouse Circle.

2009: Champions Circle from Overlook Court to its west intersection with Woodcreek Drive.

STREET RECONSTRUCTIONS

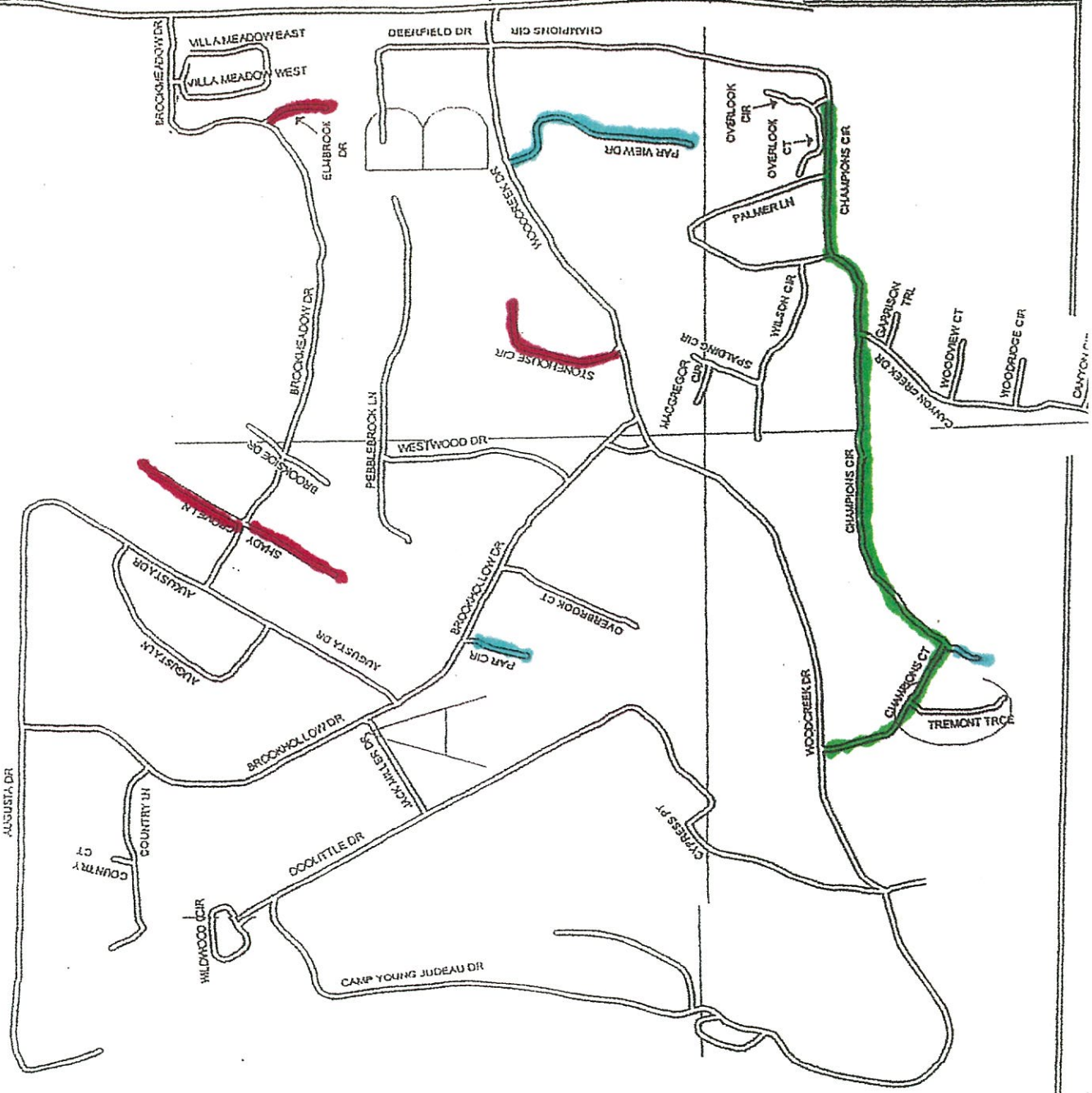


CITY OF WOODCREEK

WOODCREEK CITY HALL
 WOODCREEK, TX 78676
 (512) 847-9390

RESURFACED ROADS

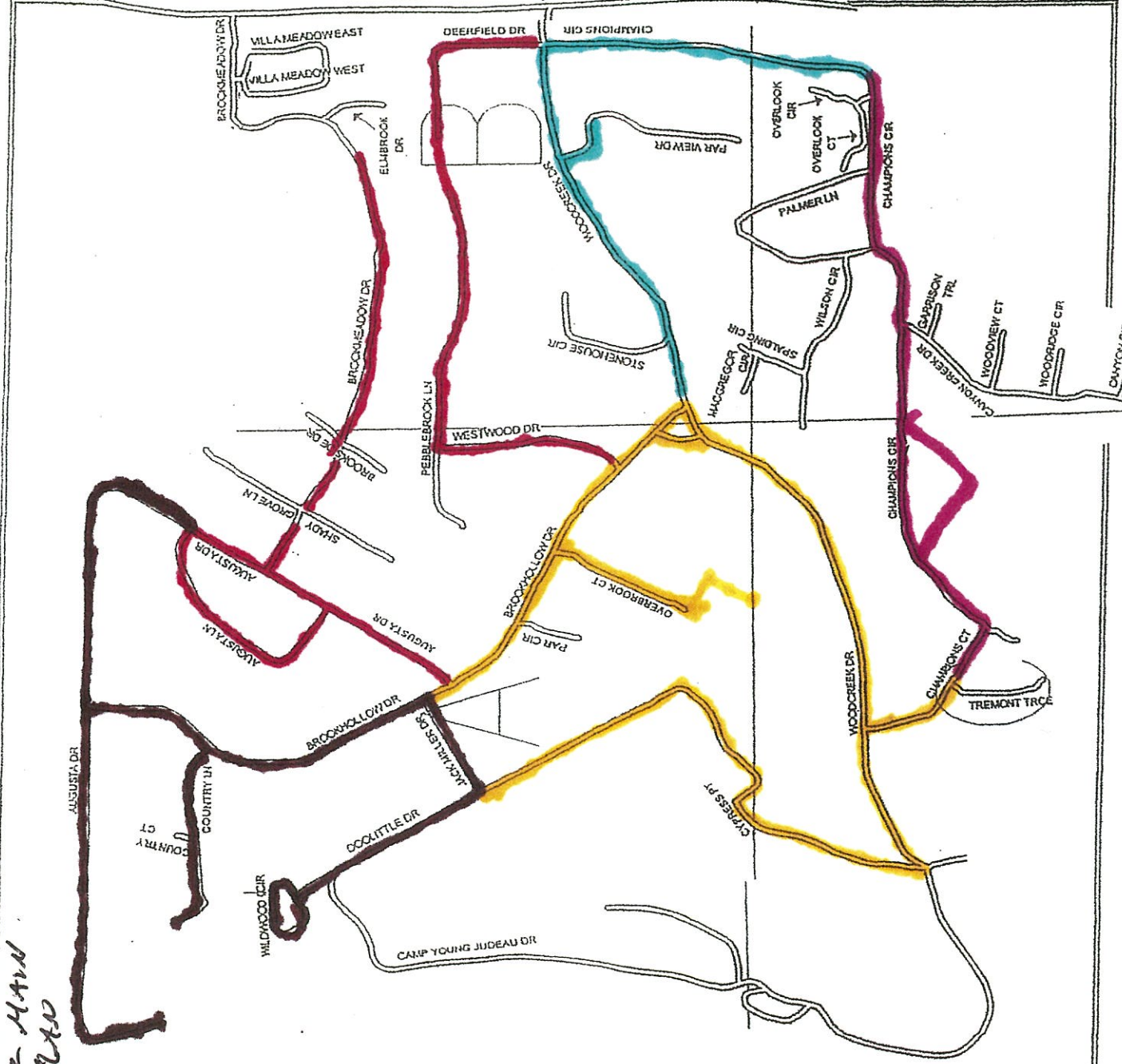
- 2009
- 2010
- 2011



CITY OF WOODCREEK
 WOODCREEK CITY HALL
 WOODCREEK, TX 78676
 (512) 847-9390

AGUA TEXAS WATER MAIN REPLACEMENT PLAN

- P-1 COMPLETED
- P-2
- P-3
- P-4
- P-5



CITY OF WOODCREEK
 WOODCREEK CITY HALL
 WOODCREEK, TX 78676
 (512) 847-9390